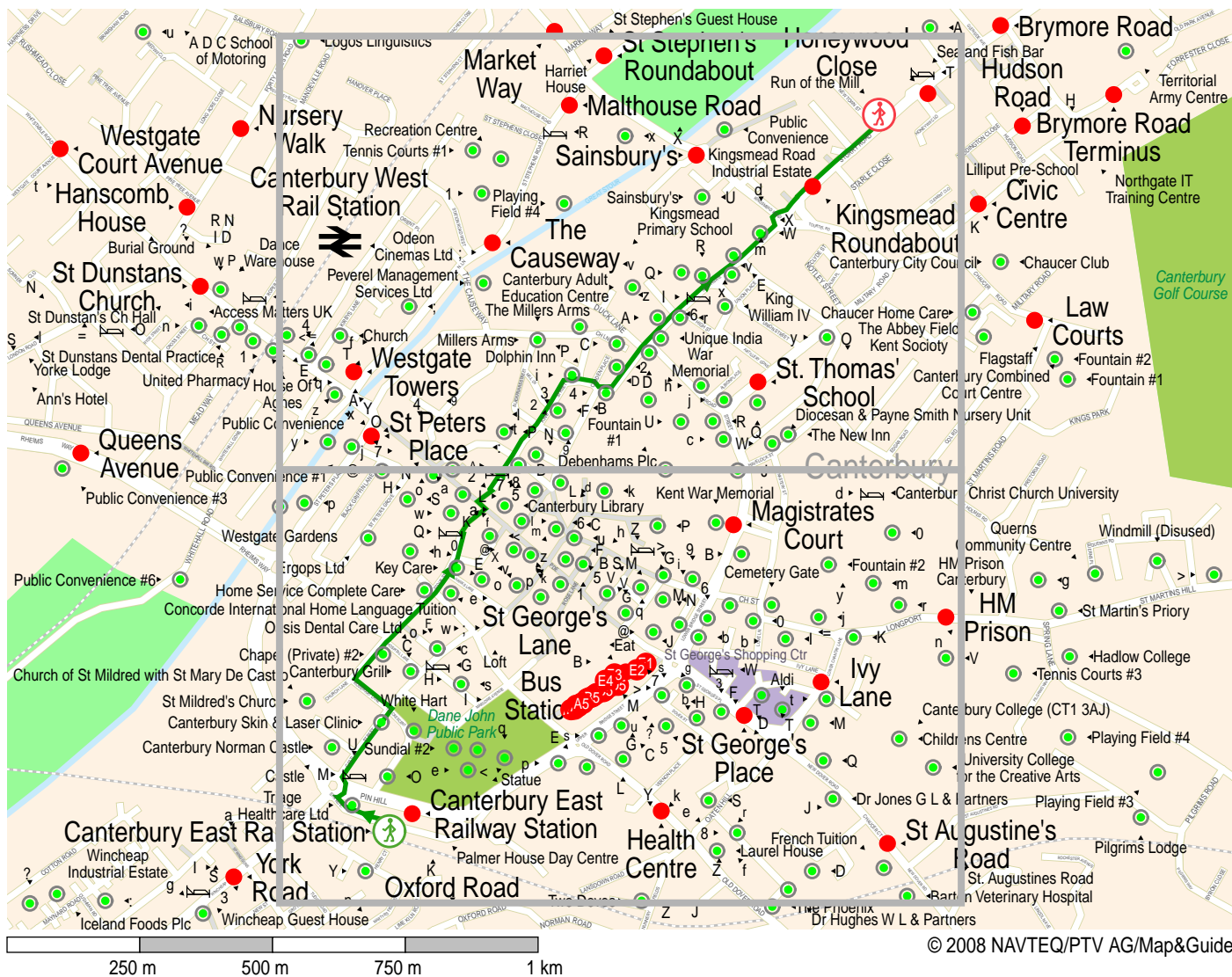


Suggested path from Canterbury, Canterbury East Rail Station to Sturry Road, CT1 1BU.

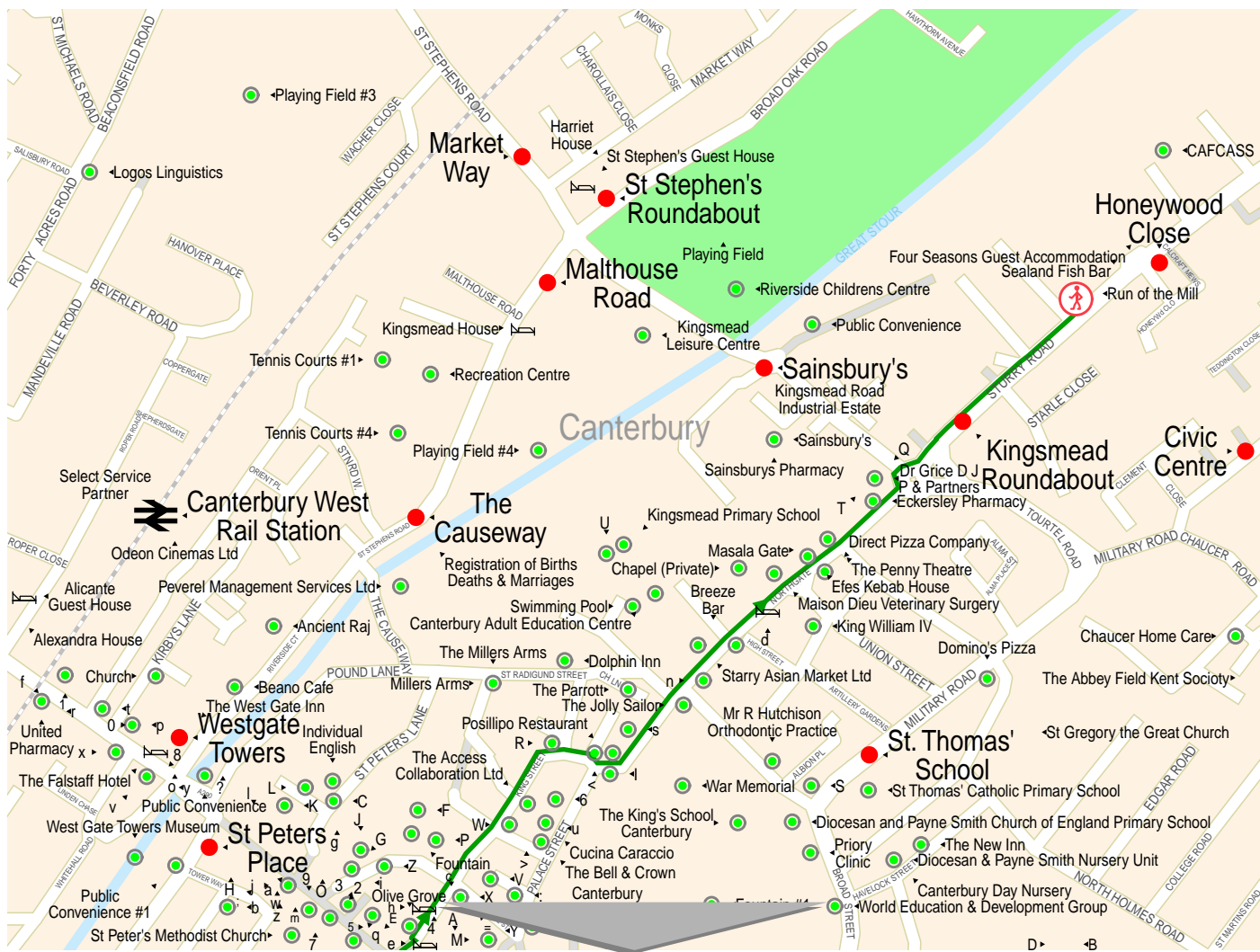


- Footpath
- Departure with walk
- Arrival with footpath
- Bus
- ⇄ Train
- Point of Interest
- 🏠 Hotel

- A = CAF/CASS
- B = Canterbury Magistrates' Court
- C = Canterbury Fire Station
- D = Connexions Kent
- E = Canterbury Police Station
- F = The Access Collaboration Ltd
- G = Nordic
- H = Community Centre
- I = St Martin's and St Paul's Parish Hall
- J = World Education & Development Group
- K = Public Convenience #1
- L = Public Convenience #4
- M = Public Convenience #3
- N = Public Convenience #2
- O = Public Convenience #4
- P = Public Convenience #2
- Q = St Thomas' Catholic Primary School
- R = Diocesan and Payne Smith Church of England Primary School
- S = Canterbury St Peter's Methodist Primary School
- T = Canterbury College (CT1 1UT)
- U = The King's School Canterbury
- V = Barton Court Grammar School
- W = Canterbury Day Nursery
- X = Riverside Childrens Centre
- Y = Buttercups Playgroup
- Z = Stepping Stones Pre-School
- a = Pitman Training Centre
- b = Warnborough College
- c = Canterbury Language Training
- d = Canterbury Christ Church University
- e = Dane John Gardens
- f = Eastbridge Hospital
- g = St Martin's Church (CT1 1QJ)
- h = Greyfriars Chapel
- i = St Dunstan's Church
- j = St Augustine's Abbey (Remains Of)
- k = Canterbury Cathedral

- l = Remains of Friary (Dominican Founded C1236)
- m = St Pancras' Church (Remains Of)
- n = Martyrs' Memorial
- o = Memorial
- p = Flagstaff #2
- q = Memorial
- r = Sundial #1
- s = Flagstaff #1
- t = Fountain
- u = War Memorial
- v = Canterbury Tales (CT1 2NU)
- w = Museum of Canterbury
- x = Masonic Library & Museum Trust
- y = West Gate Towers Museum
- z = Canterbury Tales (CT1 2TG)
- 0 = Rupert Bear Museum
- 1 = Canterbury Roman Museum
- 2 = The Royal Museum & Art Gallery
- 3 = Planet Lazer
- 4 = Espression - Interactive Art Studio&Cafe
- 5 = Canterbury Pottery
- 6 = Canterbury Music Rooms
- 7 = Art Room
- 8 = Air Cadet Corps Centre
- 9 = Canterbury City Council Westgate Hall Halls
- : = Probation Service
- ; = Registration of Births Deaths & Marriages
- < = Unbranded
- = = A K Enterprises Long Port Ltd
- > = A K Enterprise
- ? = Laura Ashley Ltd
- @ = Wilkinsons
- A = Starry Asian Market Ltd
- B = Whitefriars Shopping Centre
- C = Canterbury Cathedral
- D = St Martin's & St Paul's
- E = Christian Science Church

Suggested path from Canterbury, Canterbury East Rail Station to Sturry Road, CT1 1BU.



© 2008 NAVTEQ/PTV AG/Map&Guide

——— Footpath
 Arrival with footpath
 ● Bus
 Train
 ● Point of Interest
 Hotel

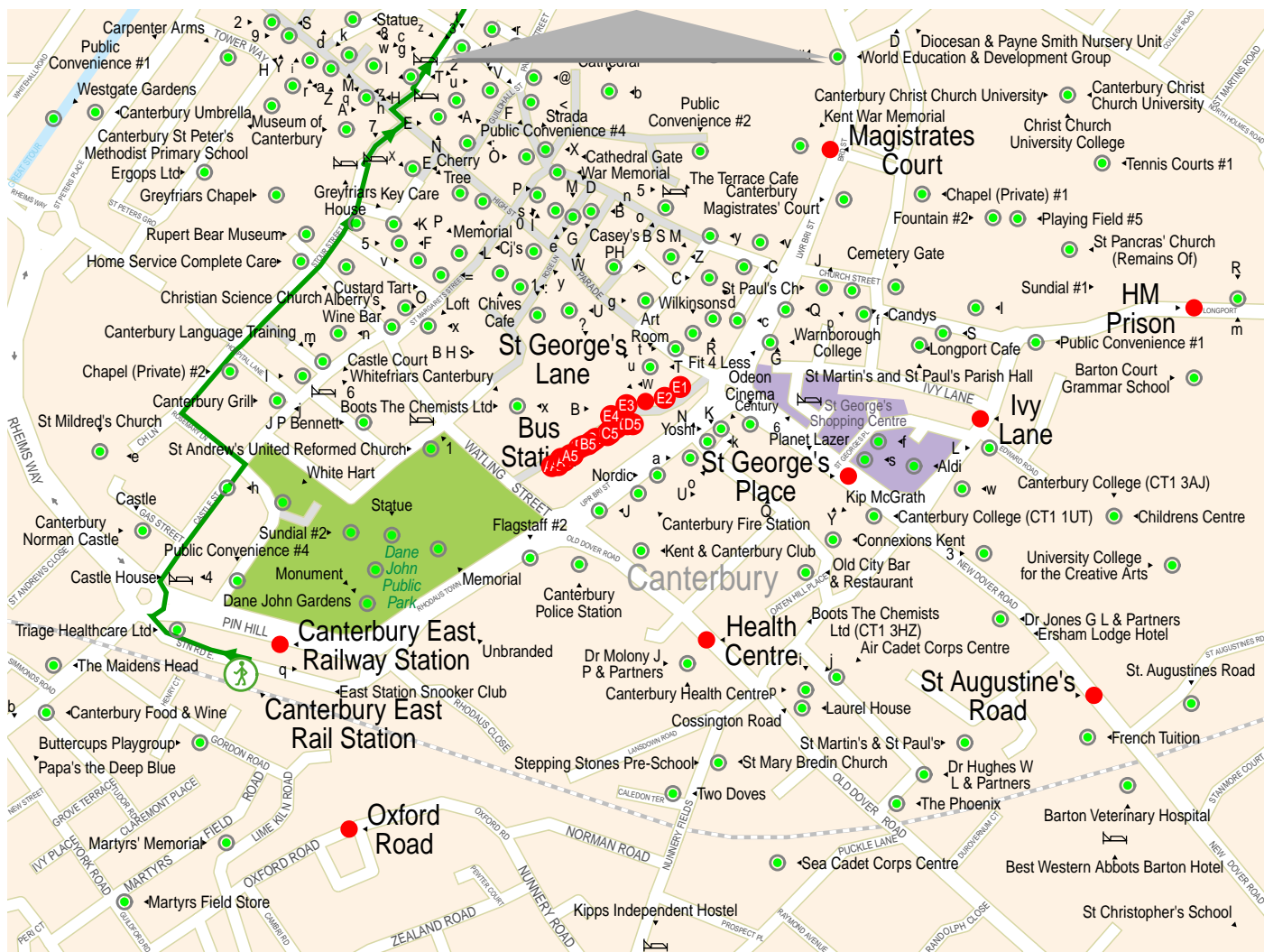
- A = Public Convenience #4
- B = Canterbury Christ Church University
- C = Canterbury Christ Church University
- D = Canterbury Christ Church University
- E = Eastbridge Hospital
- F = Remains of Friary (Dominican Founded C1236)
- G = Statue
- H = Masonic Library & Museum Trust
- I = Expression - Interactive Art Studio&Cafe
- J = Marlowe Theatre
- K = The Sidney Cooper Gallery
- L = Canterbury City Council Westgate Hall Halls
- M = Debenhams Plc
- N = Christ Church Cathedral (Archiepiscopal) (Canterbury)
- O = St Peter's Church
- P = Friends Meeting House
- Q = Community Nurses
- R = Richard Flanagan and Associates Limited
- S = Chopra & Associates
- T = Dr Grice D J P & Partners
- U = Canterbury & District Early Years Project
- V = Bramley's
- W = Cromwells Wine Bar
- X = Bar Kandi
- Y = Seven Stars
- Z = Canterbury Tales (CT1 2AS)
- a = The Cricketers
- b = Carpenter Arms
- c = Thomas Becket
- d = Lanfranc House
- e = Kingsbridge Villa
- f = House Of Agnes
- g = White House
- h = Tudor House
- i = The Pilgrims Hotel
- j = Andy 88 Cafe
- k = Chambers of Canterbury
- l = Cafe Express
- m = Subway (CT1 2BE)
- n = Unique India

- o = Westgate Kebab
- p = The Refectory
- q = Baguette-Ella
- r = Marino
- s = The Borough Fish & Chip Shop
- t = Dot Cafe Ltd
- u = The Hutch Canterbury Ltd
- v = Chapman's Restaurant
- w = Tacos Locos
- x = Lantern House Restaurant
- y = Cafe Des Amis Du Mexique
- z = Nando's
- 0 = Bishop's Finger
- 1 = Chop Chop Chinese Takeaway Ltd
- 2 = Marlowes
- 3 = Little Italy
- 4 = Pizza Express
- 5 = Ask Restaurants Ltd
- 6 = Kashmir Tandoori
- 7 = Zizzi's
- 8 = Raj Venue
- 9 = Poppins
- : = Pybus Opticians
- ; = David Grimes Opticians
- < = P H Academy
- = = Pilgrims
- > = St Peters School of English
- ? = Kent Music School

Suggested path from Canterbury, Canterbury East Rail Station to Sturry Road, CT1 1BU.

8.	↪	Turn Right Into	Best Lane	110 m	1.0 km
9.	↑	Straight Up	King Street	240 m	1.2 km
10.	↶	Turn Left Into	The Borough	140 m	1.4 km
11.	↑	Straight Up	Northgate	330 m	1.7 km
12.	↶	Turn Left Into		20 m	1.7 km
13.	↪	Turn Right Into		20 m	1.7 km
14.	↶	Turn Left Into	Sturry Road	250 m	2.0 km
15.			Arrive at Sturry Road, CT1 1BU.		

Suggested path from Canterbury, Canterbury East Rail Station to Sturry Road, CT1 1BU.



© 2008 NAVTEQ/PTV AG/Map&Guide

— Footpath
 Departure with walk
 ● Bus
 ● Point of Interest
 🏨 Hotel

- A = Canterbury Library
- B = Public Convenience #3
- C = Public Convenience #2
- D = Canterbury Day Nursery
- E = Pitman Training Centre
- F = Concorde International Home Language Tuition
- G = Richard Allen (Canterbury) Ltd
- H = Eastbridge Hospital
- I = St Augustine's Abbey (Remains Of)
- J = Flagstaff #1
- K = Canterbury Tales (CT1 2NU)
- L = Canterbury Tales (CT1 2TG)
- M = Canterbury Roman Museum
- N = The Royal Museum & Art Gallery
- O = Canterbury Tourist Guides Ltd.
- P = Canterbury Pottery
- Q = Canterbury Music Rooms
- R = HM Prison Canterbury
- S = A K Enterprises Long Port Ltd
- T = Fenwick Ltd
- U = Marks & Spencers
- V = Debenhams Plc
- W = Whitefriars Shopping Centre
- X = Canterbury Cathedral
- Y = Canterbury Baptist Church
- Z = St Thomas' R C Church
- a = St Peter's Methodist Church
- b = Christ Church Cathedral (Archiepiscopal) (Canterbury)
- c = Zoar Chapel
- d = St Peter's Church
- e = Church of St Mildred with St Mary De Castro
- f = Boots The Chemists Ltd (CT1 1UL)
- g = Superdrug Pharmacy
- h = Canterbury Skin & Laser Clinic
- i = Mental Health Unit
- j = Psychiatric Psychotherapy Unit
- k = St Georges Dental Practice
- l = Oasis Dental Care Ltd
- m = Doctors Surgery (CT1 1PJ)
- n = Marie Stopes International Caterbury Pregnancy Advice Centre
- o = Kent Waymark Trust Counselling Service
- p = Canterbury Psychological Services Cossington Road
- q = Palmer House Day Centre
- r = Bramley's
- s = Stoneset Inns Ltd
- t = Bar Kandi
- u = Seven Stars
- v = The Thomas Ingoldsbys
- w = Canterbury Tales (CT1 2AS)
- x = Ha Ha Bar & Canteen
- y = Jaggy Thistle
- z = Thomas Becket
- 0 = The Old Buttermarket
- 1 = The Coach House
- 2 = Kingsbridge Villa
- 3 = Tudor House
- 4 = The English Cultural Experienc
- 5 = International Study Centre
- 6 = Chaucer Hotel
- 7 = Abode Canterbury
- 8 = The Pilgrims Hotel
- 9 = Andy 88 Cafe
- : = Costa Coffee (CT1 2SJ)
- ; = Costa Coffee (CT1 2JE)
- < = Shake Shed
- = = Tiny Tims Tearooms
- > = Starbucks Coffee Co
- ? = Eat
- @ = Chambers of Canterbury
- A = Boho Canterbury Ltd
- B = Morellis Cappuccino
- C = Moat Tea Rooms
- D = Starbucks Coffee Co UK Ltd
- E = Caffe Nero
- F = Ferns Canterbury Cafe
- G = Pret A Manger
- H = Subway (CT1 2BE)
- I = Subway (CT1 2JJ)
- J = Jaspers
- K = Dragon City

Suggested path from Canterbury, Canterbury East Rail Station to Sturry Road, CT1 1BU.

1.	From Canterbury, Canterbury East Rail Station.		
2.	Station Road East	130 m	130 m
3.	Turn Right Into Wincheap Roundabout	50 m	180 m
4.	Turn Right Into Castle Street	160 m	340 m
5.	Turn Left Into Rosemary Lane	90 m	430 m
6.	Turn Right Into Stour Street	420 m	0.9 km
7.	Turn Left Into High Street	20 m	0.9 km
8.	Turn Right Into Best Lane	110 m	1.0 km
9.	Straight Up King Street	240 m	1.2 km