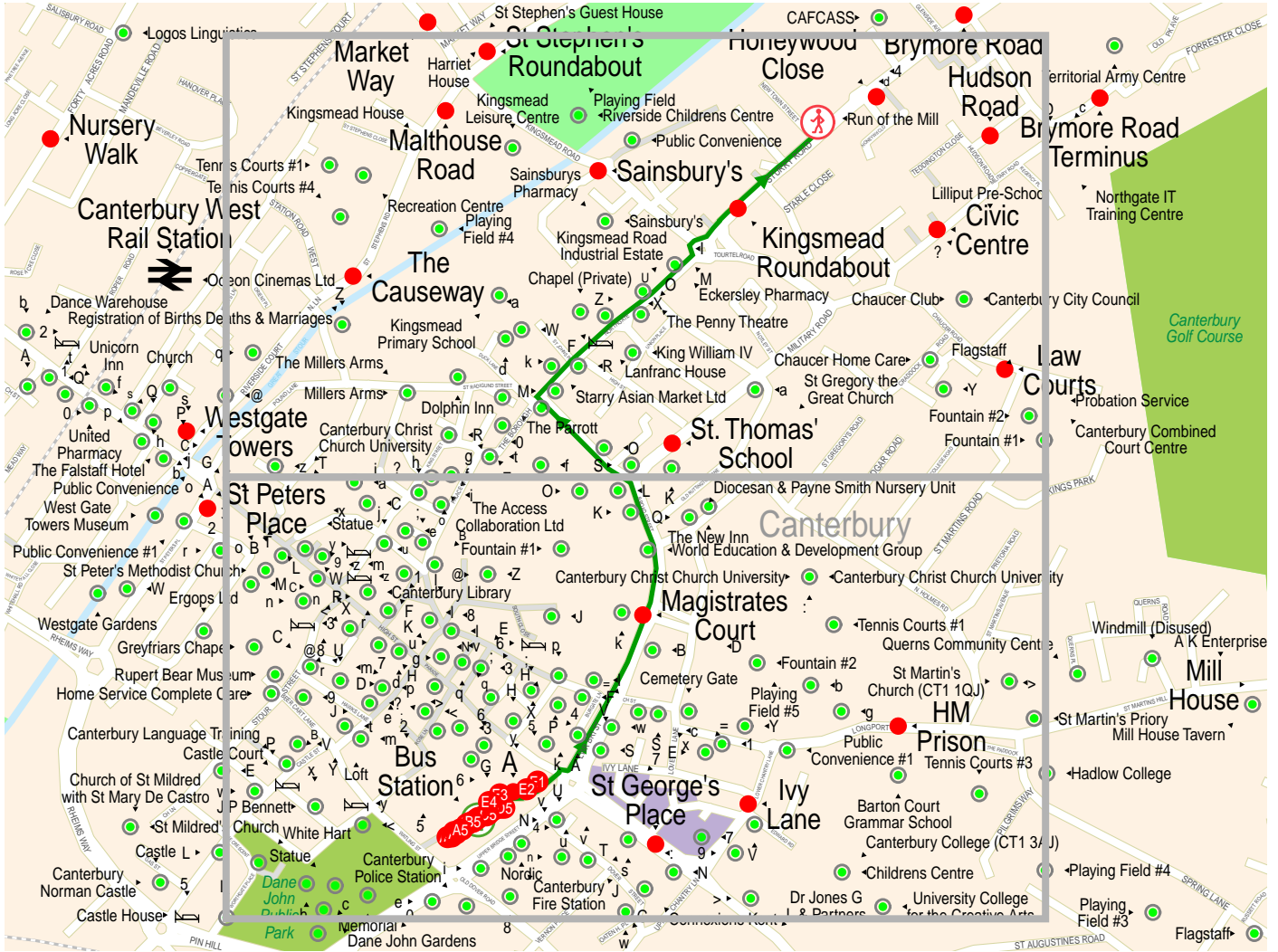


**Suggested path from Canterbury, Bus Station to Sturry Road, CT1 1BU.**



© 2008 NAVTEQ/PTV AG/Map&Guide

- Footpath
- Departure with walk
- Arrival with footpath
- Bus
- Train
- Point of Interest
- Hotel

- A = St George's Lane
- B = Canterbury Magistrates' Court
- C = Key Care
- D = Community Centre
- E = St Martin's and St Paul's Parish Hall
- F = Public Convenience #4
- G = Public Convenience #3
- H = Public Convenience #2
- I = Public Convenience #4
- J = Public Convenience #2
- K = St Thomas' Catholic Primary School
- L = Diocesan and Payne Smith Church of England Primary School
- M = Canterbury St Peter's Methodist Primary School
- N = Canterbury College (CT1 1UT)
- O = The King's School Canterbury
- P = B S M
- Q = Canterbury Day Nursery
- R = Pitman Training Centre
- S = Warnborough College
- T = Kip McGrath
- U = Concorde International Home Language Tuition
- V = Richard Allen (Canterbury) Ltd
- W = Canterbury Adult Education Centre
- X = Eastbridge Hospital
- Y = St Augustine's Abbey (Remains Of)
- Z = Canterbury Cathedral
- a = Remains of Friary (Dominican Founded C1236)
- b = St Pancras' Church (Remains Of)
- c = Monument
- d = Memorial
- e = Flagstaff #2
- f = War Memorial
- g = Sundial #1
- h = Sundial #2
- i = Flagstaff #1
- j = Fountain
- k = Kent War Memorial

- l = War Memorial
- m = Canterbury Tales (CT1 2NU)
- n = Museum of Canterbury
- o = Masonic Library & Museum Trust
- p = Canterbury Tales (CT1 2TG)
- q = Canterbury Roman Museum
- r = The Royal Museum & Art Gallery
- s = Planet Lazer
- t = Expression - Interactive Art Studio&Cafe
- u = Canterbury Pottery
- v = Odeon Cinema
- w = Canterbury Music Rooms
- x = Marlowe Theatre
- y = Art Room
- z = Canterbury City Council Westgate Hall Halls
- 0 = Unbranded
- 1 = A K Enterprises Long Port Ltd
- 2 = B H S
- 3 = Marks & Spencers
- 4 = Wilkinsons
- 5 = Whitefriars Canterbury
- 6 = Whitefriars Shopping Centre
- 7 = Aldi
- 8 = Canterbury Cathedral
- 9 = Christian Science Church
- : = Canterbury Baptist Church
- ; = St Thomas' R C Church
- < = St Andrew's United Reformed Church
- = = St Paul's Church
- > = St Martin's Church (CT1)
- ? = All Saints' Church
- @ = Christ Church Cathedral (Archiepiscopal) (Canterbury)
- A = Zoar Chapel
- B = St Peter's Church
- C = Friends Meeting House
- D = Chapel (Private) #1
- E = Chapel (Private) #2

**Suggested path from Canterbury, Bus Station to Sturry Road, CT1 1BU.**




— Footpath    
 Arrival with footpath    
 ● Bus    
 ● Point of Interest    
 🏨 Hotel

- A = Public Convenience
- B = Canterbury Christ Church University
- C = Remains of Friary (Dominican Founded C1236)
- D = Espresso - Interactive Art Studio&Cafe
- E = Canterbury City Council Westgate Hall Halls
- F = Probation Service
- G = Friends Meeting House
- H = Community Nurses
- I = Dr Grice D J P & Partners
- J = Canterbury & District Early Years Project
- K = Sports Centre
- L = Swimming Pool
- M = The Bell & Crown
- N = Cromwells Wine Bar
- O = Lanfranc House
- P = White House
- Q = Cafe Express
- R = Unique India
- S = The Borough Fish & Chip Shop
- T = The Hutch Canterbury Ltd
- U = Cucina Caraccio
- V = Kashmir Tandoori
- W = Posillipo Restaurant
- X = P H Academy
- Y = St Peters School of English
- Z = Individual English
- a = Kent Music School

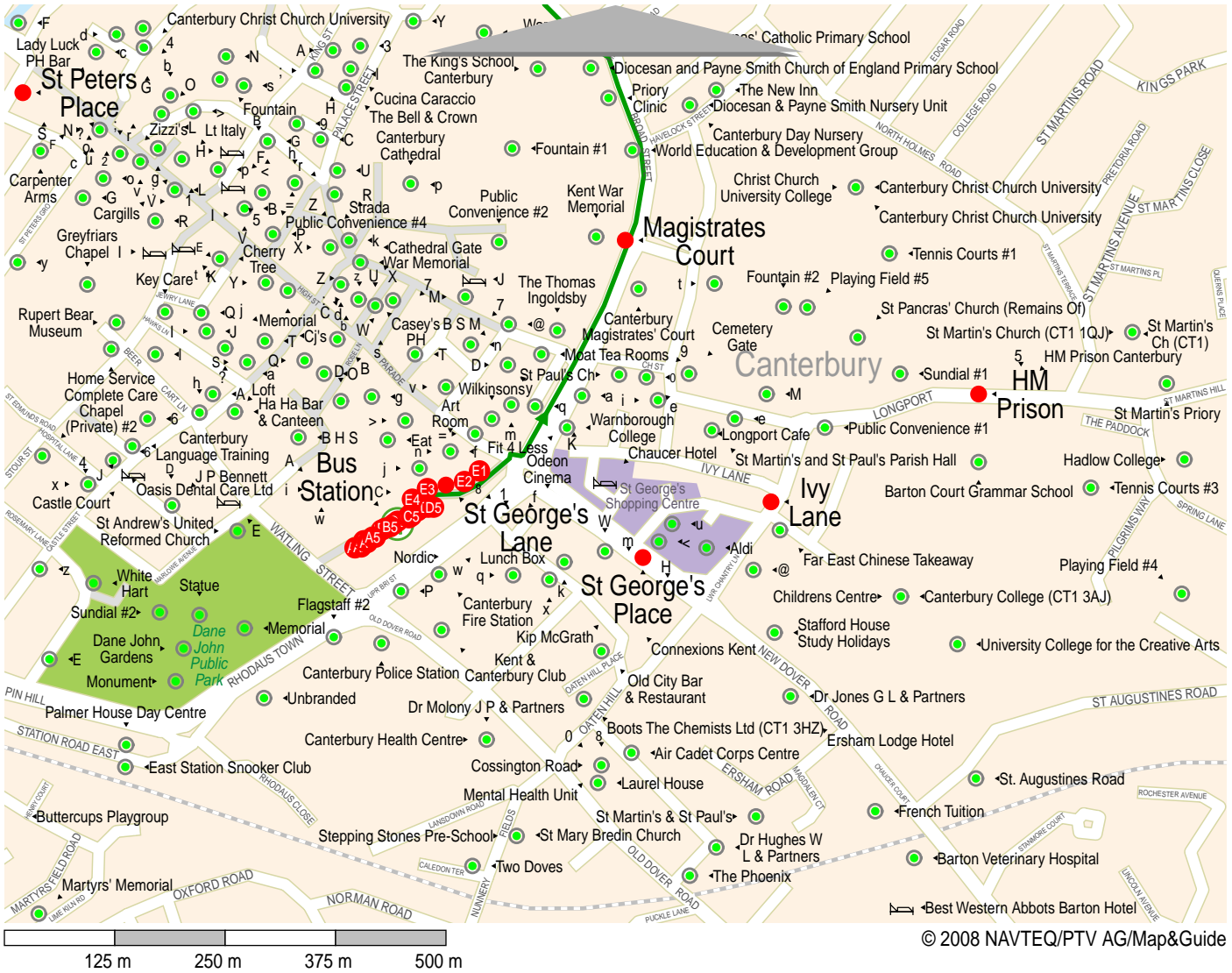
5.	↑	Straight Up	Broad Street	500 m	0.9 km
6.	➡	Turn Right Into	Northgate	330 m	1.2 km
7.	↙	Turn Left Into		20 m	1.2 km
8.	➡	Turn Right Into		20 m	1.2 km

## Suggested path from Canterbury, Bus Station to Sturry Road, CT1 1BU.

- |     |   |                |                                 |       |        |
|-----|---|----------------|---------------------------------|-------|--------|
| 9.  |  | Turn Left Into | Sturry Road                     | 250 m | 1.5 km |
| 10. |   |                | Arrive at Sturry Road, CT1 1BU. |       |        |



**Suggested path from Canterbury, Bus Station to Sturry Road, CT1 1BU.**



— Footpath    
 Departure with walk    
 ● Bus    
 ● Point of Interest    
 🏨 Hotel

- A = The Access Collaboration Ltd
- B = Canterbury Library
- C = Public Convenience #3
- D = Public Convenience #2
- E = Public Convenience #4
- F = Public Convenience
- G = Canterbury St Peter's Methodist Primary School
- H = Canterbury College (CT1 1UT)
- I = Pitman Training Centre
- J = Concorde International Home Language Tuition
- K = Richard Allen (Canterbury) Ltd
- L = Eastbridge Hospital
- M = St Augustine's Abbey (Remains Of)
- N = Remains of Friary (Dominican Founded C1236)
- O = Statue
- P = Flagstaff #1
- Q = Canterbury Tales (CT1 2NU)
- R = Museum of Canterbury
- S = Masonic Library & Museum Trust
- T = Canterbury Tales (CT1 2TG)
- U = Canterbury Roman Museum
- V = The Royal Museum & Art Gallery
- W = Planet Lazer
- X = Canterbury Tourist Guides Ltd.
- Y = Espresso - Interactive Art Studio&Cafe
- Z = Canterbury Pottery
- a = Canterbury Music Rooms
- b = Marlowe Theatre
- c = The Sidney Cooper Gallery
- d = Canterbury City Council Westgate Hall Halls
- e = A K Enterprises Long Port Ltd
- f = Fenwick Ltd
- g = Marks & Spencers
- h = Debenhams Plc
- i = Whitefriars Canterbury
- j = Whitefriars Shopping Centre
- k = Canterbury Cathedral
- l = Christian Science Church
- m = Canterbury Baptist Church
- n = St Thomas' R C Church
- o = St Peter's Methodist Church
- p = Christ Church Cathedral (Archiepiscopal) (Canterbury)
- q = Zoar Chapel
- r = St Peter's Church
- s = Friends Meeting House
- t = Chapel (Private) #1
- u = Boots The Chemists Ltd (CT1 1UL)
- v = Superdrug Pharmacy
- w = Boots The Chemists Ltd
- x = Everwell Chinese Medical Centre
- y = Ergos Ltd
- z = Canterbury Skin & Laser Clinic
- 0 = Psychiatric Psychotherapy Unit
- 1 = St Georges Dental Practice
- 2 = Mr R Hutchison Orthodontic Practice
- 3 = Chopra & Associates
- 4 = Bradley and Partners
- 5 = Doctors Surgery (CT1 1PJ)
- 6 = Marie Stopes International Caterbury Pregnancy Advice Centre
- 7 = Kent Waymark Trust Counselling Service
- 8 = Canterbury Psychological Services Cossington Road
- 9 = Bramley's
- : = Stoneset Inns Ltd
- ; = Cromwells Wine Bar
- < = Bar Kandi
- = = Seven Stars
- > = Canterbury Tales (CT1 2AS)
- ? = The Cricketers
- @ = Jaggy Thistle
- A = Alberry's Wine Bar
- B = Thomas Becket
- C = The Old Buttermarket
- D = St Johns Court
- E = The Coach House
- F = Kingsbridge Villa
- G = White House
- H = Tudor House
- I = Greyfriars House
- J = International Study Centre
- K = Abode Canterbury

## Suggested path from Canterbury, Bus Station to Sturry Road, CT1 1BU.

1.		From Canterbury, Bus Station.		
2.		St Georges Lane	160 m	160 m
3.	↑	Straight Up	St Georges Roundabout	10 m 170 m
4.	↙	Turn Left Into	Lower Bridge Street	200 m 370 m
5.	↑	Straight Up	Broad Street	500 m 0.9 km